

## ADDENDUM

Peoria Park District  
Planning, Design and Construction Department  
1314 N. Park Road  
Peoria, IL 61604  
Telephone: (309) 686-3386

ADDENDUM NO. ONE  
PROJECT TITLE: PATH REPLACEMENT  
GLEN OAK LAGOON

ISSUANCE DATE: JUNE 13, 2024

The proposed Contract Documents for this Work are modified as follows:

**I. GENERAL INFORMATION:**

A limited area on the west side of the lagoon with Alternate #1 has heaved bulkhead walls. In order to accommodate that heaving, the new concrete walk elevation shall be set at the highest “heaved” elevation, and sloped at a maximum of 4% running slope to the “normal” condition on either side of the heaved sections. Compacted CA-6 gravel base will be used to make up the difference in elevation under the new walk. A thickened edge will be required in this area to contain the gravel. That thickened edge shall be the same width as the bulkhead wall. Cross slope shall be a maximum 2%, and all work shall be ADA accessible.

**II. DRAWINGS:**

See Page two for details of the “normal” condition, the “special” condition, and the transition between the two.

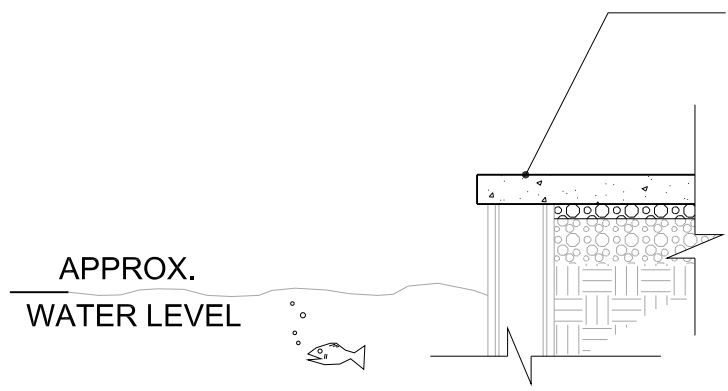
**III. PROJECT MANUAL/SPECIFICATIONS.:**

N/A

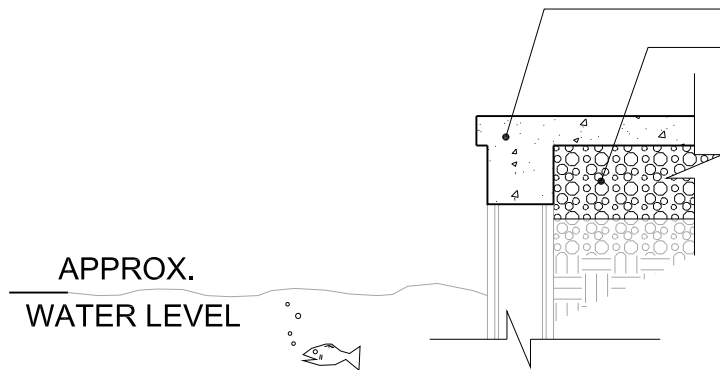
**IV. INVITATION TO BID:**

N/A

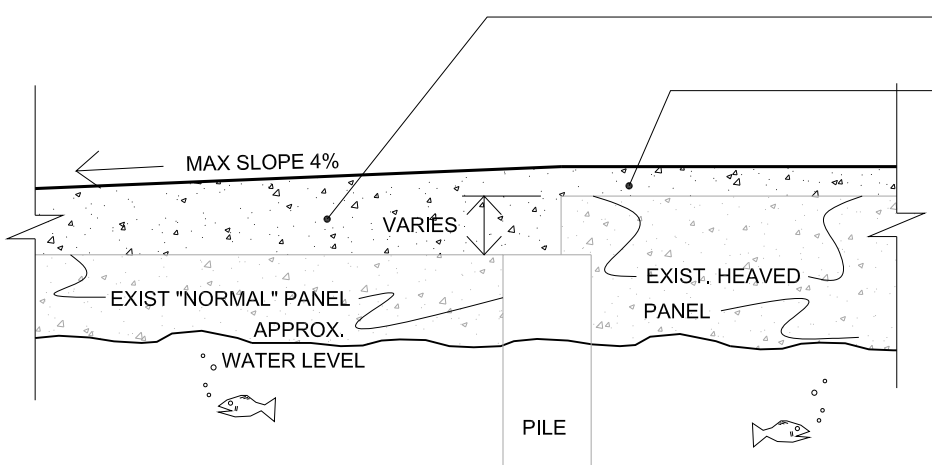
**"NORMAL CONDITION SECTION"**  
 4" PCC SLAB OVERHANGING  
 BULKHEAD WALL



**"SPECIAL CONDITION SECTION"**  
 4" PCC SLAB WITH THICKENED EDGE  
 ADDITIONAL COMPACTED GRAVEL  
 TO MAKE UP DIFFERENCE IN  
 ELEVATION



**"SPECIAL CONDITION ELEVATION"**  
 4" PCC SLAB WITH THICKENED EDGE, SLOPE  
 AT MAXIMUM 4% FROM HIGH POINT TO  
 "NORMAL CONDITION"  
 4" PCC SLAB, SET ELEVATION AT 4" ABOVE  
 HIGHEST HEAVED WALL PANEL



**PATH REPLACEMENT at  
 GLEN OAK PARK LAGOON**

PLEASURE DRIVEWAY AND PARK DISTRICT OF PEORIA, ILLINOIS



**END OF ADDENDUM #1**

**ADDENDUM #1**

SCALE: N.T.S.	DRAWN BY: MJF	DATE: 6/13/2024	SHEET: 2 OF 2
------------------	------------------	--------------------	------------------